













City of Sauk Rapids/
Minden Township
Orderly Annexation Area
Zoning Map



-  Mayhew Creek
-  Annexation Area A-1
-  Annexation Area A
-  Annexation Area B
-  Annexation Area C
-  Annexation Area D
-  A-1 Agriculture 1
-  RR Rural Residential
-  C-2 Commercial 2
-  C-3 Commercial 3
-  I-1 Industrial 1
-  Annexed

